


PROCES VERBAAL VAN OPMETING

Coördinatenlijst rooilijn (Lambert-72)

Table with 3 columns: Nr, X, Y, Commentaar. Lists 183 coordinate points for the boundary line.

Table with 4 columns: PERCEEL, EIGENDOM VAN, OPPERVLAKTE, OVER TE DRAGEN. Lists parcels B 635t, B 635v, and B 635g.

PERCEEL, DOCUMENTINFORMATIE, GRENSPUNT, TERREIN, PLANTEN, ROOILIJN. Metadata and legend information.



GRENSPUNT, TERREIN, PLANTEN, ROOILIJN. Legend for boundary points, terrain, plants, and boundary lines.

REFERENTIE, TERREIN, PLANTEN, ROOILIJN. Legend for reference points, terrain, plants, and boundary lines.

PLANTEN, ROOILIJN. Legend for plants and boundary lines.

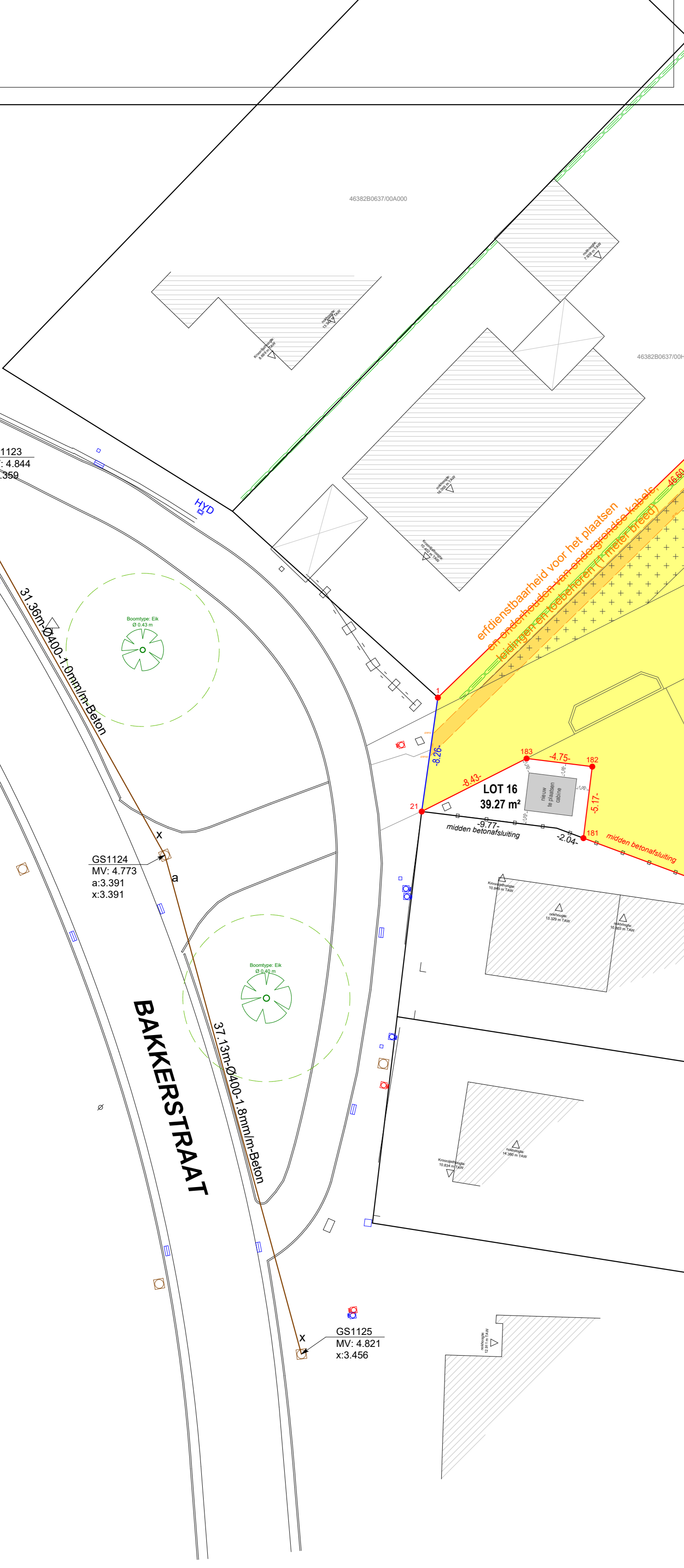
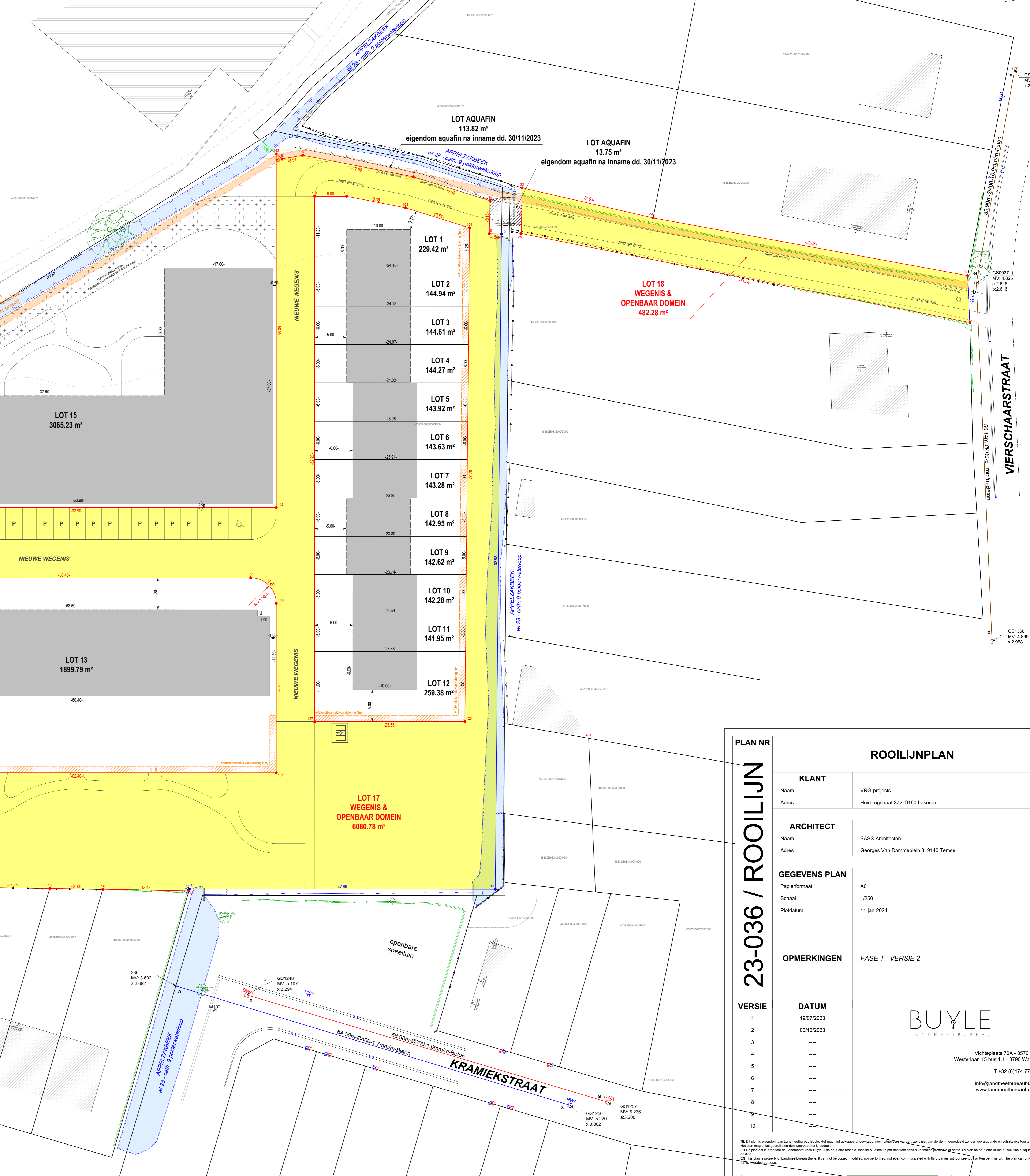
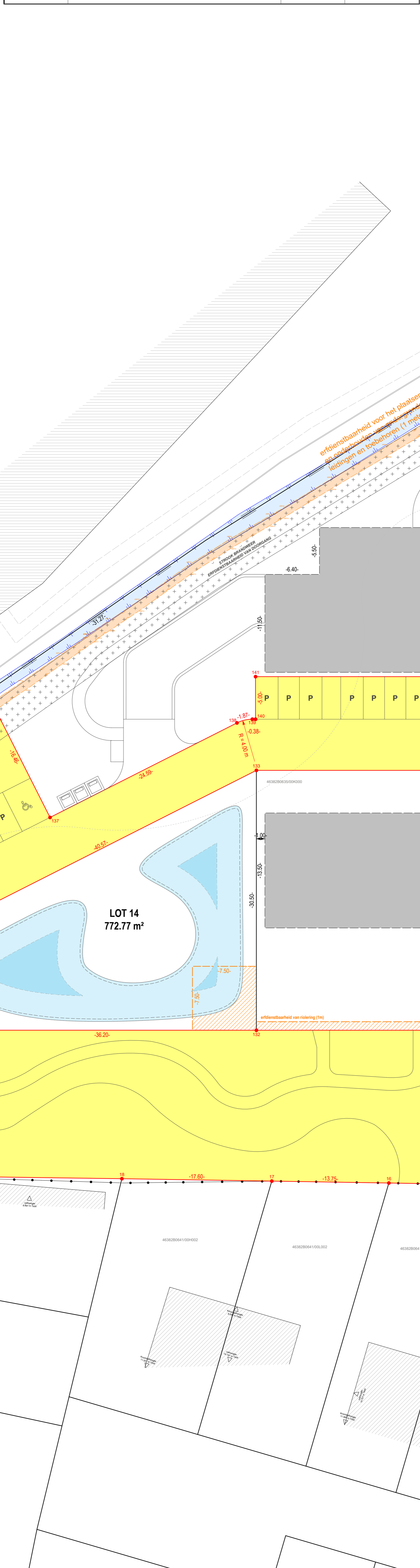


Table with 3 columns: Nr, X, Y, Commentaar. Continuation of coordinate list.

Table with 4 columns: PERCEEL, EIGENDOM VAN, OPPERVLAKTE, OVER TE DRAGEN. Continuation of parcel list.

Table with 3 columns: Nr, X, Y, Commentaar. Continuation of coordinate list.



PLAN NR 23-036 / ROOILIJN, ROOILIJNPLAN, KLANT, ARCHITECT, GEGEVENS PLAN, OPMERKINGEN, VERSIE, DATUM, BUYLE LANDMEETBUREAU.